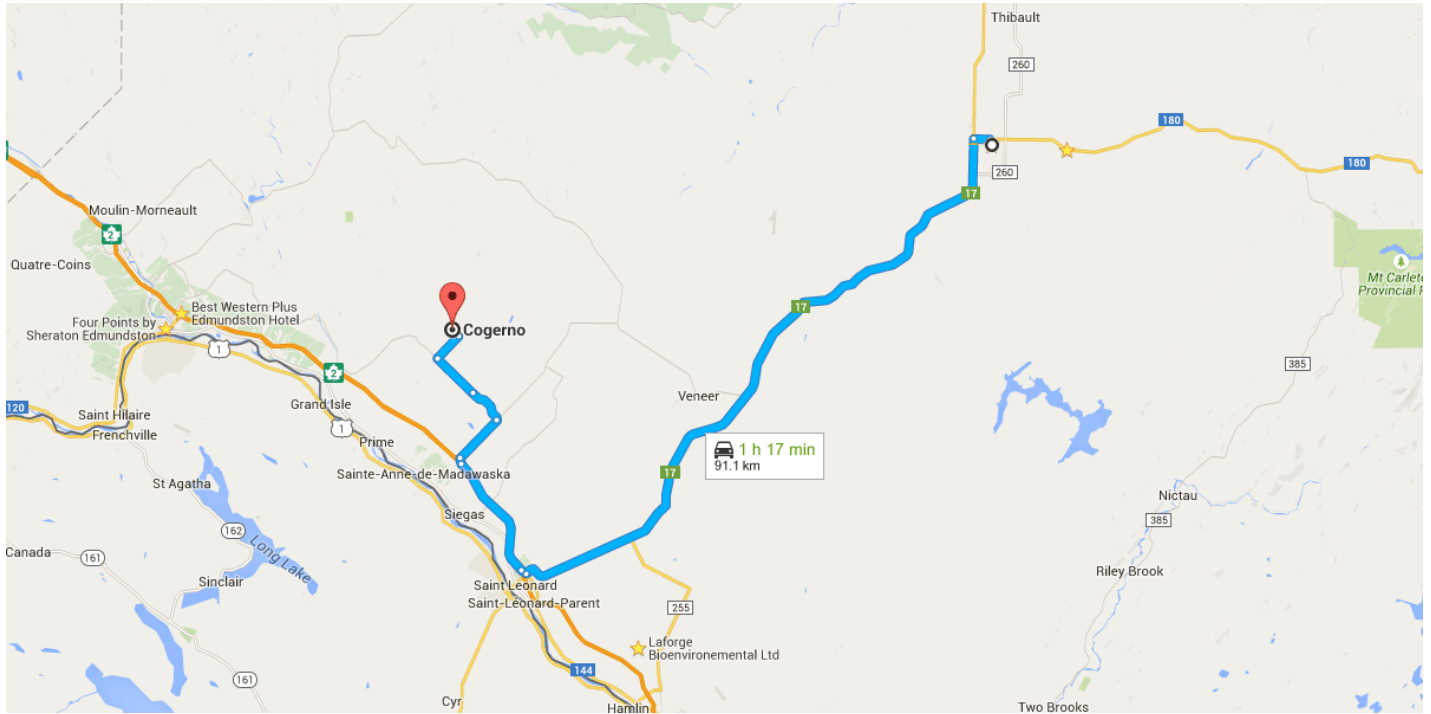




### Directions from Groupe Savoie Inc, 251 Rte 180, Saint-Quentin, NB to Cogerno



### o Groupe Savoie Inc, 251 Rte 180, Saint-Quentin, NB

Take NB-180 W to Rue Canada/NB-17 S in Saint-Quentin

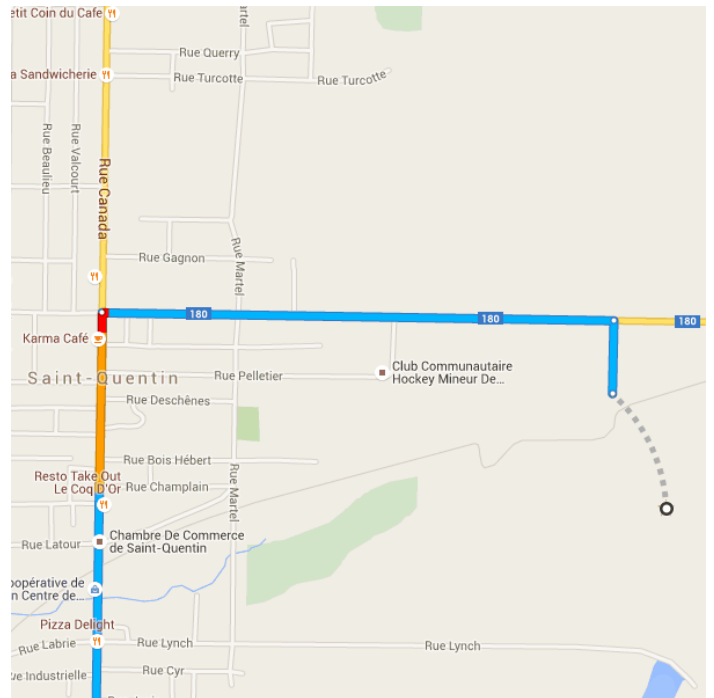
1.6 km / 3 min

↑ 1. Head north toward NB-180 W

200 m

↶ 2. Turn left onto NB-180 W

1.4 km



Continue on NB-17 S to Sainte-Anne. Exit from NB-2 W

73.5 km / 50 min

- ↶ 3. Turn left onto Rue Canada/NB-17 S (signs for Saint Léonard)
  - i Continue to follow NB-17 S

---

 61.0 km
- ↗ 4. Slight right onto the Trans Canada Highway/NB-2 W ramp to Edmundston
 

---

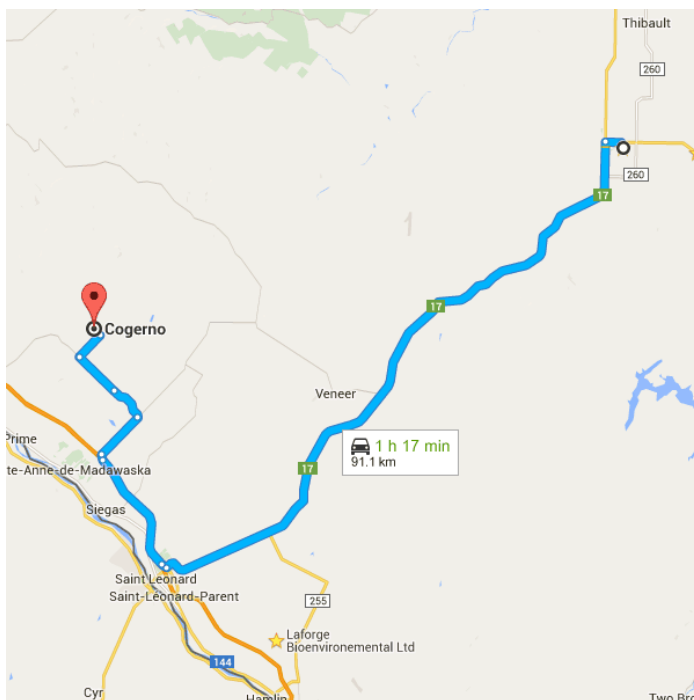
 550 m
- ↗ 5. Merge onto NB-2 W
 

---

 11.4 km
- ↘ 6. Take the exit toward Chemin Martin
 

---

 500 m



Continue on Chemin Martin. Take Chemin Montagne des Neige and Chemin Montagne de la Croix to Chemin Clément Roy in Rivière-Verte

\_\_\_\_\_ 15.9 km / 24 min

- ↘ 7. Turn right onto Chemin Martin
 

---

 4.7 km
- ↶ 8. Turn left onto Chemin Montagne des Neige
 

---

 3.4 km
- ↑ 9. Continue onto Chemin Montagne de la Croix
 

---

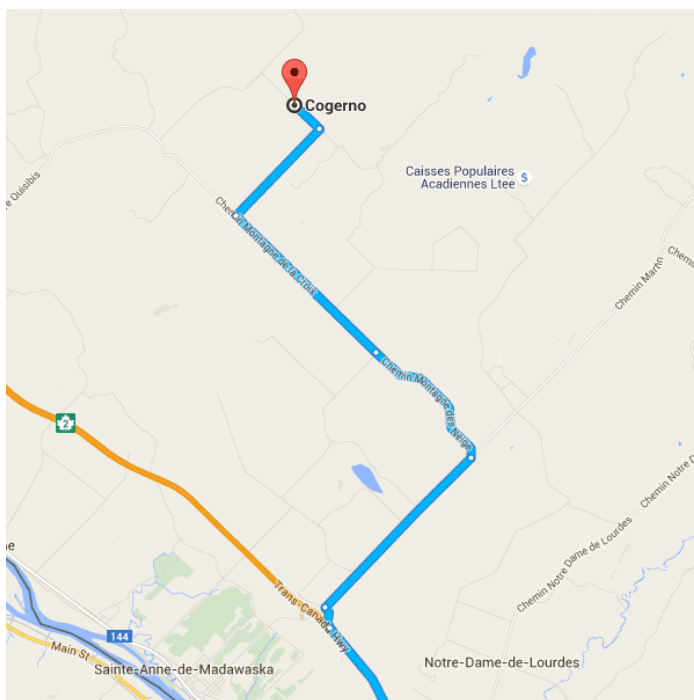
 4.4 km
- ↘ 10. Turn right onto Chemin Cogerno
 

---

 2.7 km
- ↶ 11. Turn left onto Chemin Clément Roy
  - i Destination will be on the left

---

 800 m



## 📍 Cogerno

Chemin Clément Roy, Rivière-Verte, NB E7C 2W7

These directions are for planning purposes only. You may find that construction projects, traffic, weather, or other events may cause conditions to differ from the map results, and you should plan your route accordingly. You must obey all signs or notices regarding your route.

